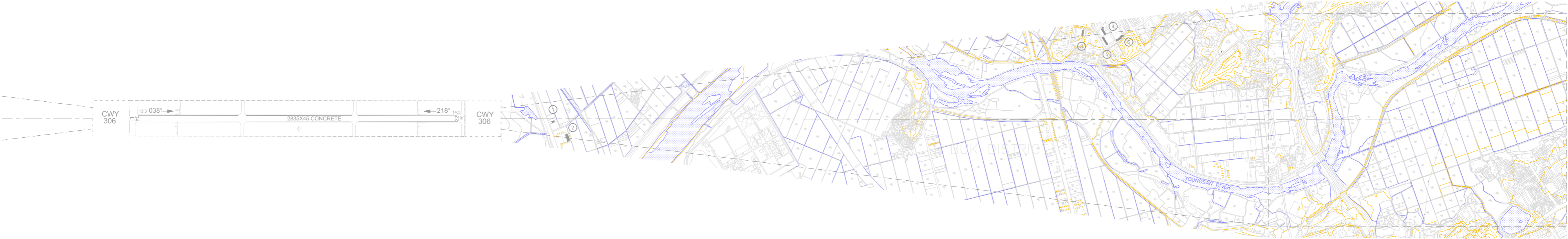
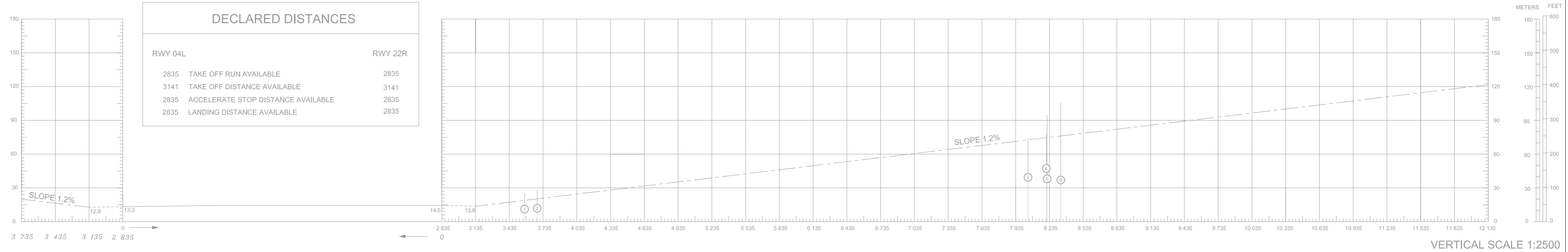


MAGNETIC VARIATION 8° W - 2020

RWY 04L / 22R

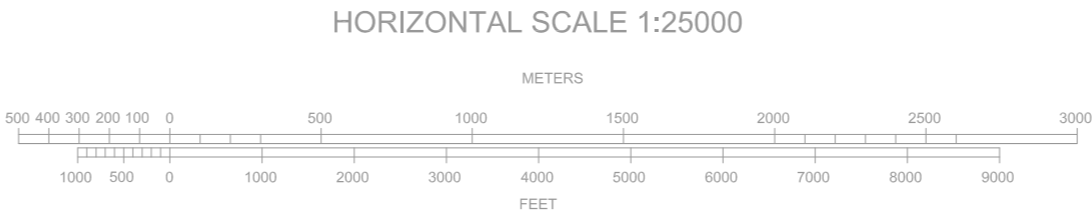


LEGEND		
ITEM	SYMBOL	
	Plan	Profile
Tree or shrub	*	
Pole tower spire antenna etc	o	
Building or large structure	■	
Railroad	—+—+—	
Transmission line or overhead cable	— — —	
Peak or Mountain	•	
Terrain penetrating obstacle plane		
Clearway(CWY)		

OBSTACLES				
NO	COORDINATES(WGS84)		ELEV(MSL)	ITEM
1	35°08'36.02"N	126°49'12.28"E	24.87	building
2	35°08'37.50"N	126°49'18.00"E	28.16	building
3	35°10'54.33"N	126°50'14.05"E	74.30	building
4	35°10'59.17"N	126°50'16.64"E	77.95	building
5	35°10'58.25"N	126°50'19.15"E	94.43	building
6	35°11'01.42"N	126°50'22.11"E	105.53	building

ORDER OF ACCURACY

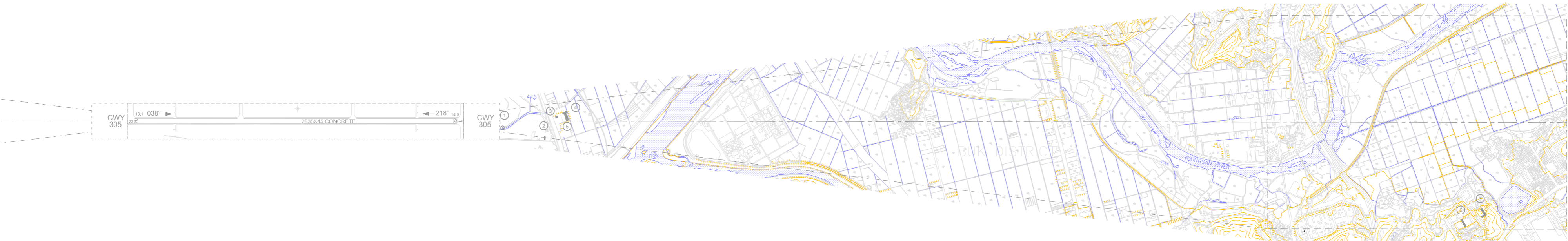
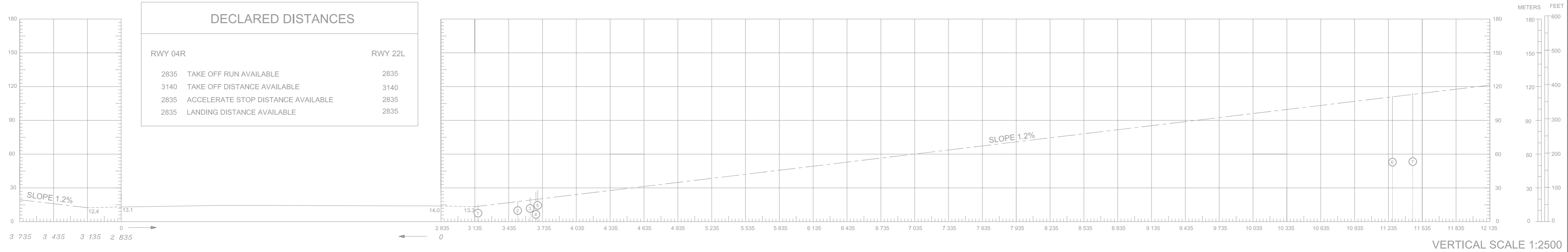
HORIZONTAL 5.0 m
VERTICAL 0.5 m



AMENDMENT RECORD		
NO	DATE	ENTERED BY

MAGNETIC VARIATION 8° W - 2020

RWY 04R / 22L

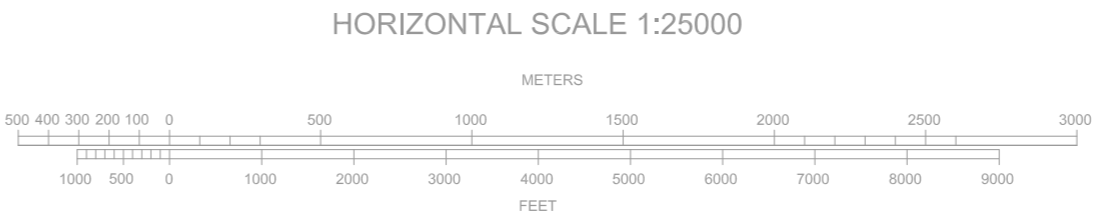


LEGEND		
ITEM	SYMBOL	
	Plan	Profile
Tree or shrub	*	
Pole tower spire antenna etc	o	
Building or large structure	■	
Railroad	—+—+—	
Transmission line or overhead cable	— — —	
Peak or Mountain	•	
Terrain penetrating obstacle plane		
Clearway(CWY)		

OBSTACLES					
NO	COORDINATES(WGS84)		ELEV(MSL)	ITEM	NOTE
1	35°08'21.01"N	126°49'11.63"E	14.55	fence	
2	35°08'29.81"N	126°49'20.88"E	18.22	building	
3	35°08'35.41"N	126°49'17.75"E	21.58	building	
4	35°08'37.34"N	126°49'17.74"E	26.61	building	
5	35°08'37.30"N	126°49'19.12"E	28.14	building	
6	35°11'56.09"N	126°52'18.81"E	111.47	building	
7	35°12'02.23"N	126°52'20.06"E	114.30	building	

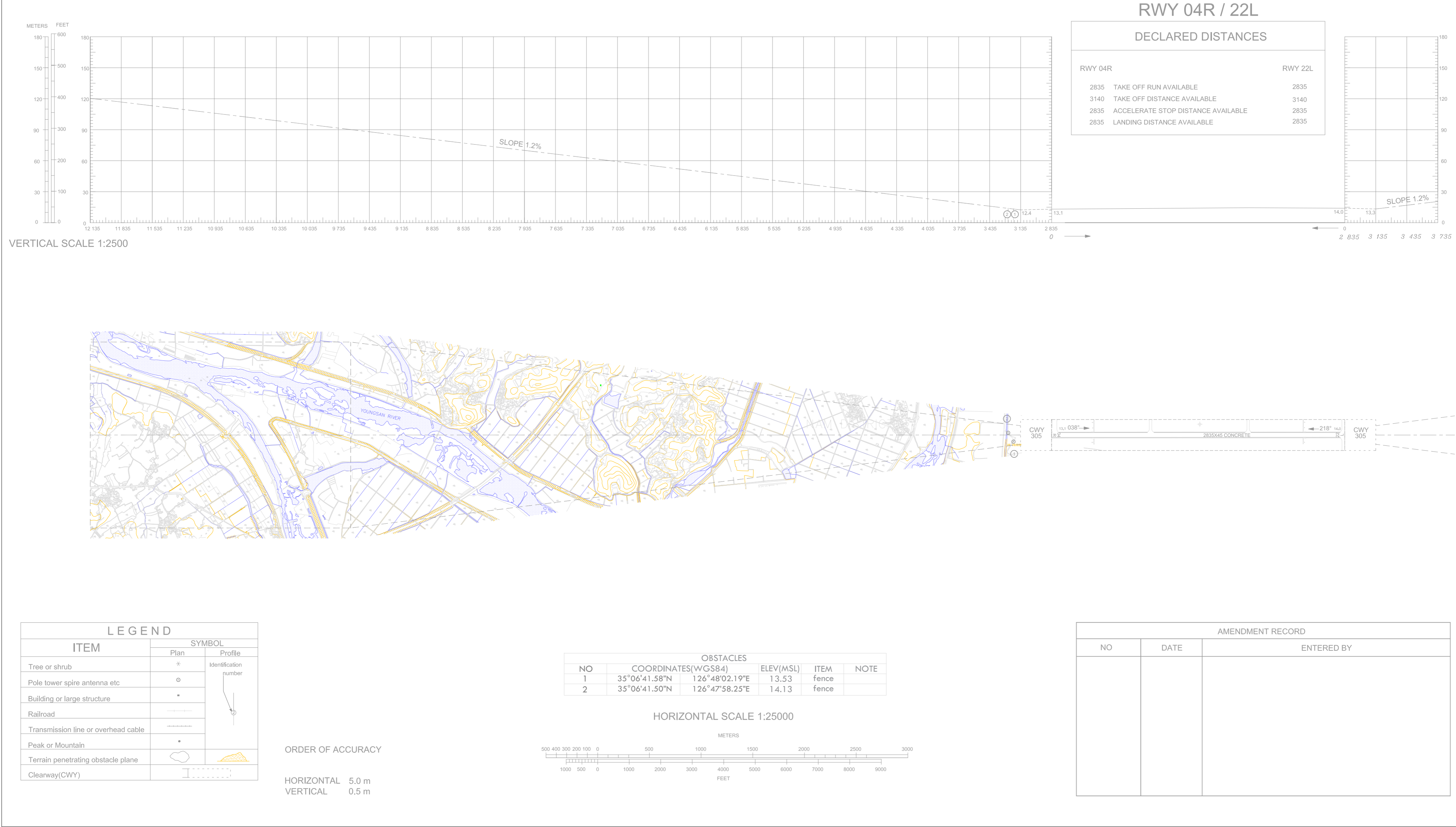
ORDER OF ACCURACY

HORIZONTAL 5.0 m
VERTICAL 0.5 m







AMENDMENT RECORD		
NO	DATE	ENTERED BY

MAGNETIC VARIATION 8° W - 2020

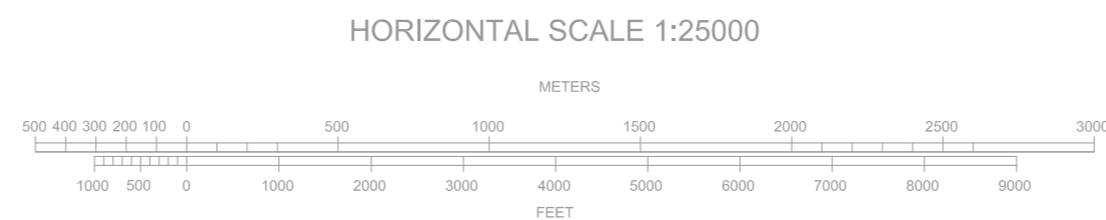


MAGNETIC VARIATION 8° W - 2020



LEGEND		
ITEM	SYMBOL	
	Plan	Profile
Tree or shrub	*	
Pole tower spire antenna etc	⊙	
Building or large structure	■	
Railroad	—+—+—+—	
Transmission line or overhead cable	— — — — —	
Peak or Mountain	•	
Terrain penetrating obstacle plane		
Clearway(CWY)		

OBSTACLES					
NO	COORDINATES(WGS84)		ELEV(MSL)	ITEM	NOTE
1	35°06'45.14"N	126°47'48.84"E	18.90	fence	
2	35°06'44.82"N	126°47'48.48"E	19.12	fence	
3	35°06'41.67"N	126°47'44.72"E	20.62	fence	



AMENDMENT RECORD		
NO	DATE	ENTERED BY